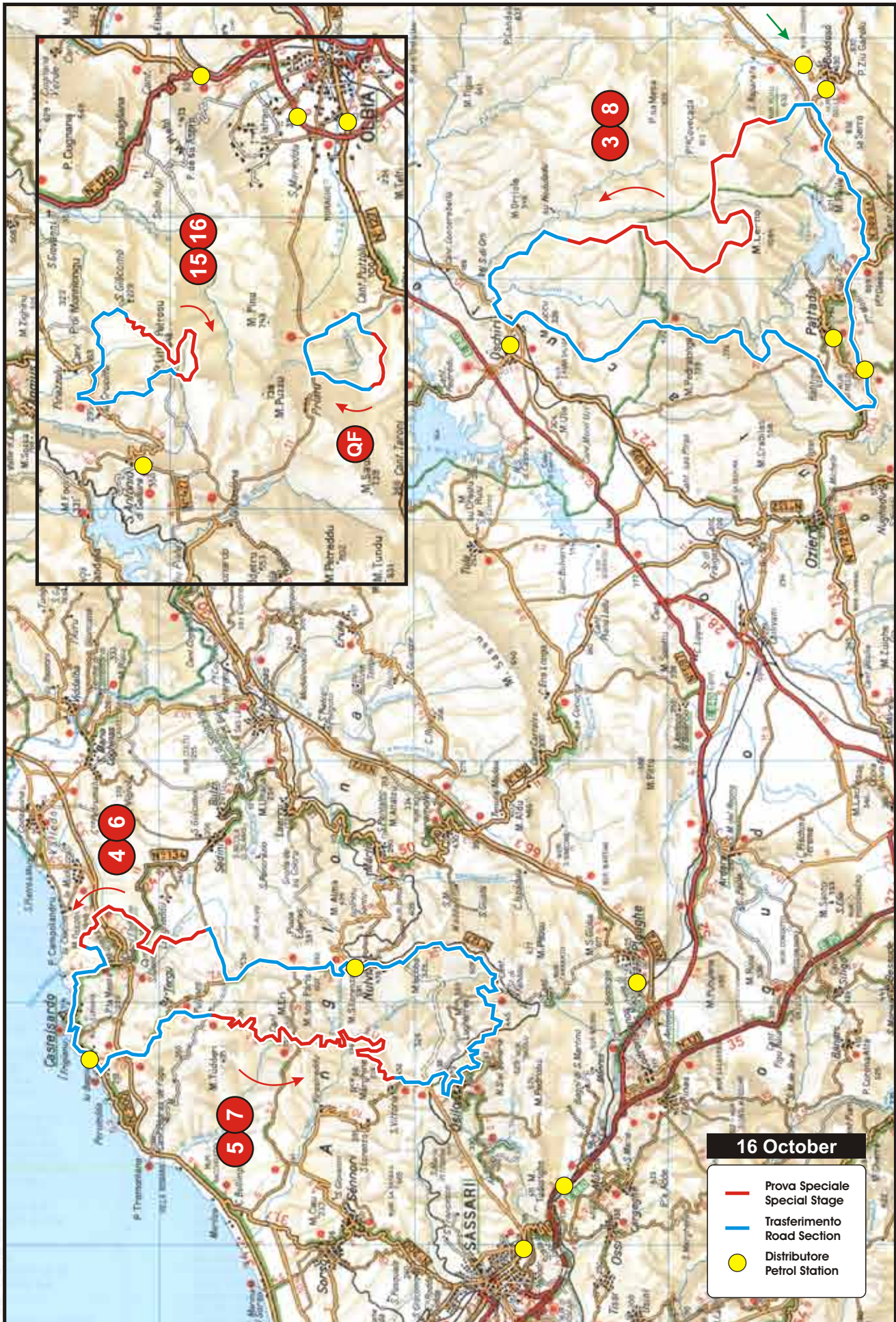
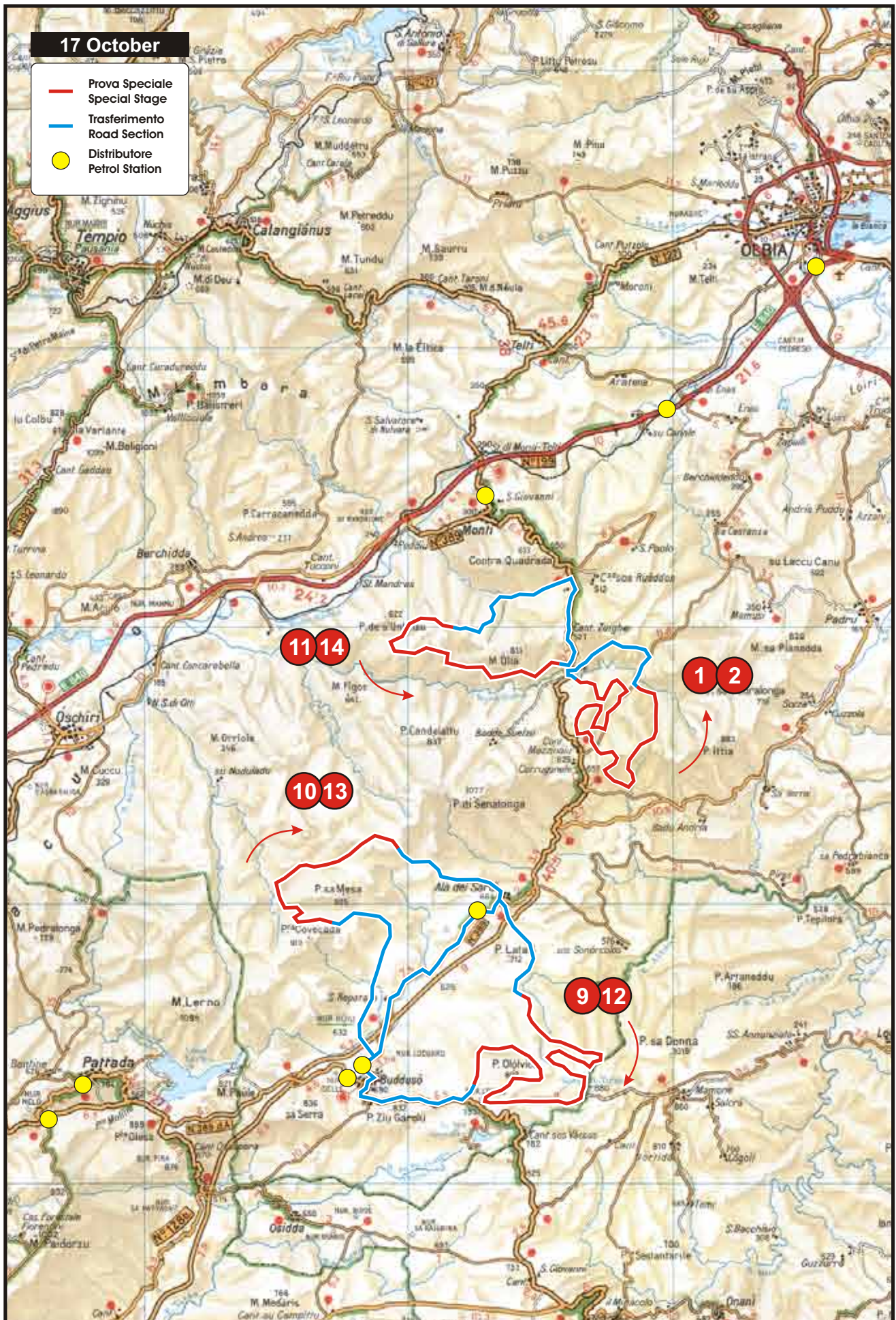


**Mappa Ricognizioni • Reconnaissance Map**



17 October

- Prova Speciale  
Special Stage
- Trasferimento  
Road Section
- Distributore  
Petrol Station



## Comparazione Strade Prove Speciali • Special Stage Route Comparison

### Special Stage

Number	Name	km
--------	------	----

<b>QS</b>	Qualifying	3,75
-----------	------------	------

<b>1 / 2</b>	Terranova	28,14
--------------	-----------	-------

<b>3 / 8</b>	Monte Lerno	29,68
--------------	-------------	-------

<b>4 / 6</b>	Castelsardo	14,12
--------------	-------------	-------

<b>5 / 7</b>	Tergu - Osilo	14,88
--------------	---------------	-------

<b>9 / 12</b>	Coiluna - Loelle	29,35
---------------	------------------	-------

<b>10 / 13</b>	Monti di Alà	14,49
----------------	--------------	-------

<b>11 / 14</b>	Monte Olia	14,12
----------------	------------	-------

<b>15 / 16</b>	Gallura	8,24
----------------	---------	------

### Info

Km Progr.	Note
-----------	------

0,00 - end	new route
------------	-----------

0,00 - 9,02	same SS 1 / 4 2004 + 2006
9,02 - 10,50	same SS 17 2011
10,50 - 10,62	new route
10,62 - end	same SS 17 2011

0,00 - 1,49	same SS 8 / 11 2005
1,49 - 16,7	same SS 10 / 13 2011
16,7 - 17,8	new route
17,8 - end	same SS 11 / 14 2011

0,00 - end	new route
------------	-----------

0,00 - end	new route
------------	-----------

0,00 - end	same SS 9 / 12 2011
------------	---------------------

0,00 - 0,37	new route
0,37 - 3,15	same SS 10 / 13 2011
3,15 - end	new route

0,00 - end	part of SS 16 2011
------------	--------------------

0,00 - end	same SS 15 / 18 2011
------------	----------------------

## Programma Ricognizioni • Reconnaissance Programme

Tue / Mart 16 oct	SS / PS		Allowed Time / Orari	
	N°	Name	P1 & P2	P3 & Other / Altri
	15 / 16	Gallura	08h00 - 20h00	12h00 - 20h00
	Qualifying - Shakedown	08h00 - 20h00	12h00 - 20h00	
3 / 8	Monte Lerno	10h00 - 20h00	12h00 - 20h00	
4 / 6	Castelsardo	10h00 - 20h00	08h00 - 20h00	
5 / 7	Tergu - Osilo	10h00 - 20h00	08h00 - 20h00	

Wed / Merc 17 oct	SS / PS		Allowed Time / Orari	
	N°	Name	P1 & P2	P3 & Other / Altri
	11 / 14	Monte Olia	08h00 - 20h00	11h00 - 20h00
1 / 2	Terranova	08h00 - 20h00	11h00 - 20h00	
9 / 12	Coiluna - Loelle	10h00 - 20h00	08h00 - 20h00	
10 / 13	Monti di Alà	10h00 - 20h00	08h00 - 20h00	

## Scheda Ricognizioni • Reconnaissance Schedule

n°	Name SS / PS	Lap	SS / PS			Road Section / Trasferimento			Total			1st car IN
			Km	Time	AVS	Km	Time	AVS	Km	Time	AVS	
15	Gallura	1	8,2	0.15	32,8	11,0	0.15	44,0	19,2	0.30	38,4	<b>8.00</b>
16	Gallura	2	8,2	0.12	41,0	21,0	0.30	42,0	29,2	0.42	41,7	<b>8.30</b>
QS	Qualifying	1	3,7	0.07	31,7	9,0	0.15	36,0	12,7	0.22	34,6	<b>9.12</b>
	Qualifying	2	3,7	0.06	37,0	70,0	1.25	49,4	73,7	1.31	48,6	<b>9.34</b>
3	Monte Lerno	1	29,6	0.55	32,3	53,0	1.05	48,9	82,6	2.00	41,3	<b>11.05</b>
8	Monte Lerno	2	29,6	0.42	42,3	65,0	1.20	48,7	94,6	2.02	46,5	<b>13.05</b>
4	Castelsardo	1	14,1	0.27	31,3	19,0	0.26	43,8	33,1	0.53	37,5	<b>15.07</b>
5	Tergu - Osilo	1	14,8	0.25	35,5	35,0	0.45	46,7	49,8	1.10	42,7	<b>16.00</b>
6	Castelsardo	2	14,1	0.25	33,8	19,0	0.25	45,6	33,1	0.50	39,7	<b>17.10</b>
7	Tergu - Osilo	2	14,8	0.21	42,3				14,8	0.21	42,3	<b>18.00</b>
			140,8			302,0			442,8	10.21	42,8	

17 October	11	Monte Olia	1	14,1	0.27	31,3	10,0	0.18	33,3	24,1	0.45	32,1	<b>8.00</b>
	14	Monte Olia	2	14,1	0.23	36,8	1,0	0.03	20,0	15,1	0.26	34,8	<b>8.45</b>
	1	Terranova	1	28,1	0.50	33,7	8,0	0.15	32,0	36,1	1.05	33,3	<b>9.11</b>
	2	Terranova	2	28,1	0.45	37,5	27,0	0.35	46,3	55,1	1.20	41,3	<b>10.16</b>
	9	Coiluna-Loelle	1	29,3	0.55	32,0	21,0	0.28	45,0	50,3	1.23	36,4	<b>11.36</b>
	12	Coiluna-Loelle	2	29,3	0.42	41,9	18,0	0.24	45,0	47,3	1.06	43,0	<b>12.59</b>
	10	Monti di Alà	1	14,4	0.25	34,6	23,0	0.30	46,0	37,4	0.55	40,8	<b>14.05</b>
	13	Monti di Alà	2	14,4	0.20	43,2				14,4	0.20	43,2	<b>15.00</b>
				171,8			108,0			279,8	7.20	38,2	

# Road Book Ricognizioni • Road Book Reconnaissance

From		NURAGHE RUJU		Distance		Page	
To		NURAGHE RUJU		83,04			
SS 3 - 8 Monte Lerno							
DISTANCE		Direction		Information		Km to go	
Total	Partial	A		G			
37,24				SASSARI OZIERI OSCHIRI	45,80		
37,79	0,55			OSCHIRI SASSARI	45,25		
37,96	0,17				45,08		
60,07	22,11			PATTADA 2,5 OZIERI 13	22,97		
62,86	2,79			OZIERI PATTADA	20,18		

2,30

RALLY ITALIA SARDEGNA 2012

From		SELEME		Distance		Page	
To		SELEME		36,05			
SS 1 - 2 Terranova							
DISTANCE		Direction		Information		Km to go	
Total	Partial	A		G			
28,36					7,69		
30,22	1,86				5,83		
35,30	5,08				0,75		
35,50	0,20			BADDE SUELUZU	0,55		
36,05	0,55				0,00		

RALLY ITALIA SARDEGNA 2012

From		Distance		Page	
NURAGHE RUJU		83,04			
To					
NURAGHE RUJU					
SS 3 - 8 Monte Lerno					
From		Distance		Page	
NURAGHE RUJU		83,04		RECCE	
To					
NURAGHE RUJU					
SS 3 - 8 Monte Lerno					
DISTANCE		Direction		Information	
Total	Partial	A	G	Km to go	
65,16	2,30			BUDDUSO' 17 NUORO 78 PATTADA 3	
		49		17,88	
65,35	0,19			BULTEI	
		50		17,69	
69,89	4,54			OLBIA 74 MONTI 52 BUDDUSO' 13	
		51		13,15	
71,50	1,61			BUDDUSO' 11 OLBIA 75 BONØ 29	
		52		11,54	
78,16	6,66			BUDDUSO' 4 OLBIA 61 ABBASANTA 81	
		53		4,88	
0,10					

From		Distance		Page	
NURAGHE RUJU		83,04			
To					
NURAGHE RUJU					
SS 3 - 8 Monte Lerno					
From		Distance		Page	
NURAGHE RUJU		83,04		RECCE	
To					
NURAGHE RUJU					
SS 3 - 8 Monte Lerno					
DISTANCE		Direction		Information	
Total	Partial	A	G	Km to go	
78,26	0,10			BUDDUSO' 4 OLBIA 61	
		54		4,78	
80,30	2,04				
		55		2,74	
81,83	1,53				
		56		1,21	
83,04	1,21				
		57		0,00	

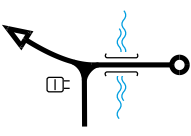


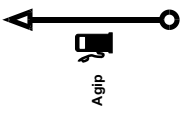
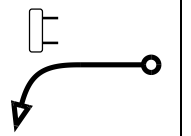

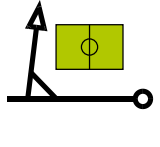
From		TERGU	Distance		Page
To		SEDINI	50,54		
		SS 5 - 7 Tergu - Osilo	RECCE		
		SS 4 - 6 Castelsardo			
DISTANCE		A	G		Km to go
Total	Partial	Direction	Information		
47,02	!				3,52
50,54	7,29				0,00



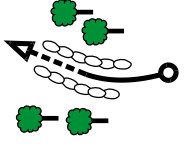
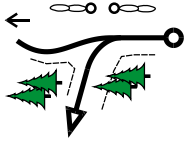
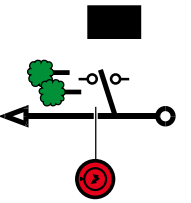

From		TERGU	Distance		Page
To		SEDINI	50,54		
		SS 5 - 7 Tergu - Osilo	RECCE		
		SS 4 - 6 Castelsardo			
DISTANCE		A	G		Km to go
Total	Partial	Direction	Information		
17,66	!		OSILO 3,5 Lavori in Corso Work in Progress		32,88
18,69	1,03				31,85
21,16	2,47		← NULVI 18		29,38
25,84	4,68				24,70
39,73	!		Tergu 11 Castelsardo 20		10,81

7,29

RALLY ITALIA SARDEGNA 2012

RALLY ITALIA SARDEGNA 2012

From		PUNTA LATARI		Distance		Page	
To		PUNTA LATARI		50,66			
SS 9 - 12 Coiluna - Loelle							
DISTANCE		Direction		Information		Km to go	
Total	Partial	A	G				
37,77						12,89	
38,51	0,74					12,15	
44,95	6,44					5,71	
45,63	0,68					5,03	
45,92	0,29					4,74	

From		PUNTA LATARI		Distance		Page	
To		PUNTA LATARI		50,66			
SS 9 - 12 Coiluna - Loelle							
DISTANCE		Direction		Information		Km to go	
Total	Partial	A	G				
46,10	0,18					4,56	
49,68	3,58					0,98	
50,21	0,53					0,45	
50,66	0,45					0,00	



From		PUNTA COVECADA		Distance	Page
To		PUNTA COVECADA		37,69	
SS 10 - 13 Monti di Alà					
DISTANCE		Direction		Information	
Total	Partial	A	G		
28,35	0,61	!	SS 389		9,34
34,53	6,18	!			3,16
35,31	0,78	!			2,38
36,96	1,65				0,73
37,69	0,73				0,00

From		PUNTA COVECADA		Distance	Page
To		PUNTA COVECADA		37,69	
SS 10 - 13 Monti di Alà					
DISTANCE		Direction		Information	
Total	Partial	A	G		
20,00			SS 389		17,69
20,25	0,25				17,44
21,17	0,92		Agip		16,52
27,50	6,33				10,19
27,74	0,24				9,95

From		PUNTA NICOLA ESINI		Distance		Page	
To		PUNTA NICOLA ESINI		24,54			
SS 11 - 14 Monte Olia							
RECCE							
DISTANCE		Direction		Information		Km to go	
Total	Partial	A	G				
14,33							10,21
18,43	4,10						6,11
19,39	0,96						5,15
22,40	3,01						2,14
23,19	0,79						1,35

From		PUNTA NICOLA ESINI		Distance		Page	
To		PUNTA NICOLA ESINI		24,54			
SS 11 - 14 Monte Olia							
RECCE							
DISTANCE		Direction		Information		Km to go	
Total	Partial	A	G				
23,75	0,56						0,79
24,54	0,79						0,00

From		S. GIACOMO		Distance		Page	
To		S. GIACOMO		19,56			
SS 15 - 16 Gallura - Power Stage							
RECCE							
DISTANCE		Direction		Information		Km to go	
Total	Partial	A		G			
14,88	0,70			S. GIACOMO		4,68	
16,46	1,58			S. GIACOMO		3,10	
18,72	2,26			S. GIACOMO		0,84	
19,06	0,34					0,50	
19,56	0,50					0,00	

From		S. GIACOMO		Distance		Page	
To		S. GIACOMO		19,56			
SS 15 - 16 Gallura - Power Stage							
RECCE							
DISTANCE		Direction		Information		Km to go	
Total	Partial	A		G			
8,48						11,08	
8,62	0,14			SAN GIACOMO →		10,94	
12,66	4,04					6,90	
13,79	1,13					5,77	
14,18	0,39			S. GIACOMO 4,5		5,38	